Mappe Influenza Aviaria ad Alta Patogenicità in Italia

Situazione epidemiologica 2016-18

1. Italia
2. Regione Friuli Venezia-Giulia
3. Regione Veneto
4. Regione Emilia-Romagna
5. Regione Lombardia
6. Regione Piemonte
7. Regione Lazio

1. Italia

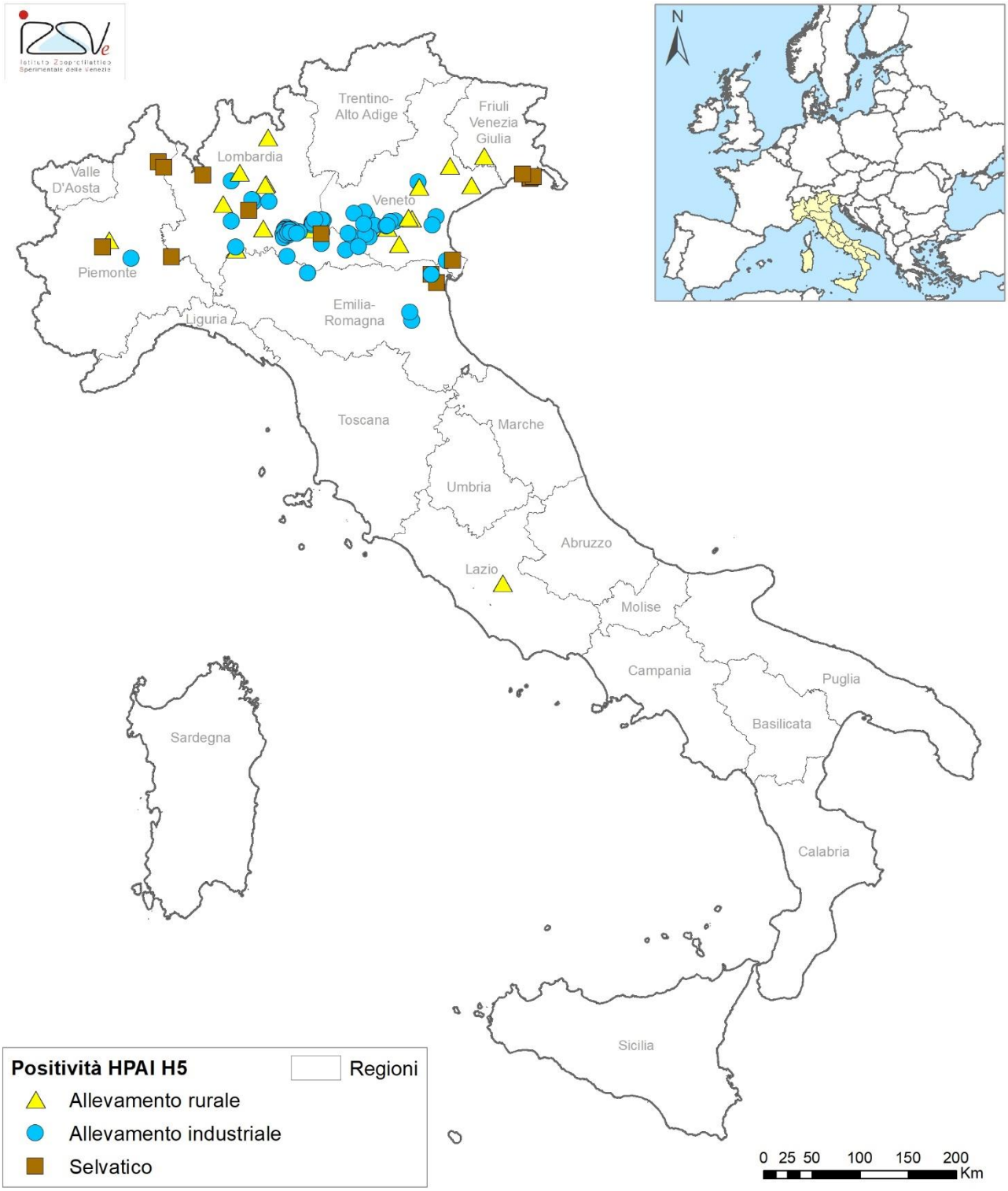
Trentino-Alto Adige
Friuli Venezia Giulia
Lombardia
Valle D'Aosta
Veneto
Piemonte
Emilia-Romagna
Liguria
Toscana
Marche
Umbria
Abruzzo
Lazio
Molise
Campania
Puglia
Basilicata
Calabria
Sicilia
Sardegna
N
Positività HPAI H5
Regioni
Allevamento rurale
Allevamento industriale
Selvatico
0 25 50 100 150 200 Km

2. Regione Friuli Venezia-Giulia

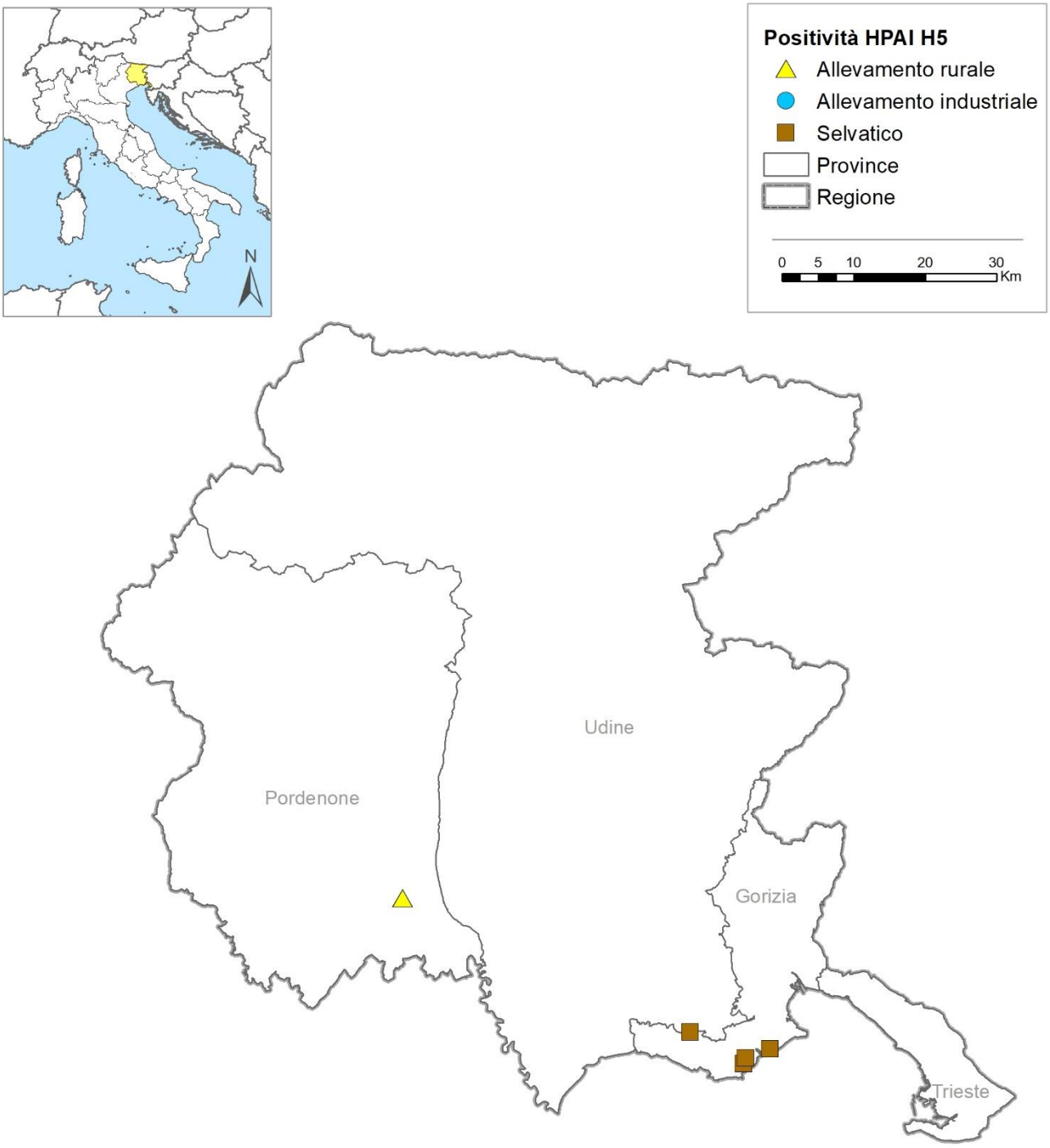

3. Regione Veneto

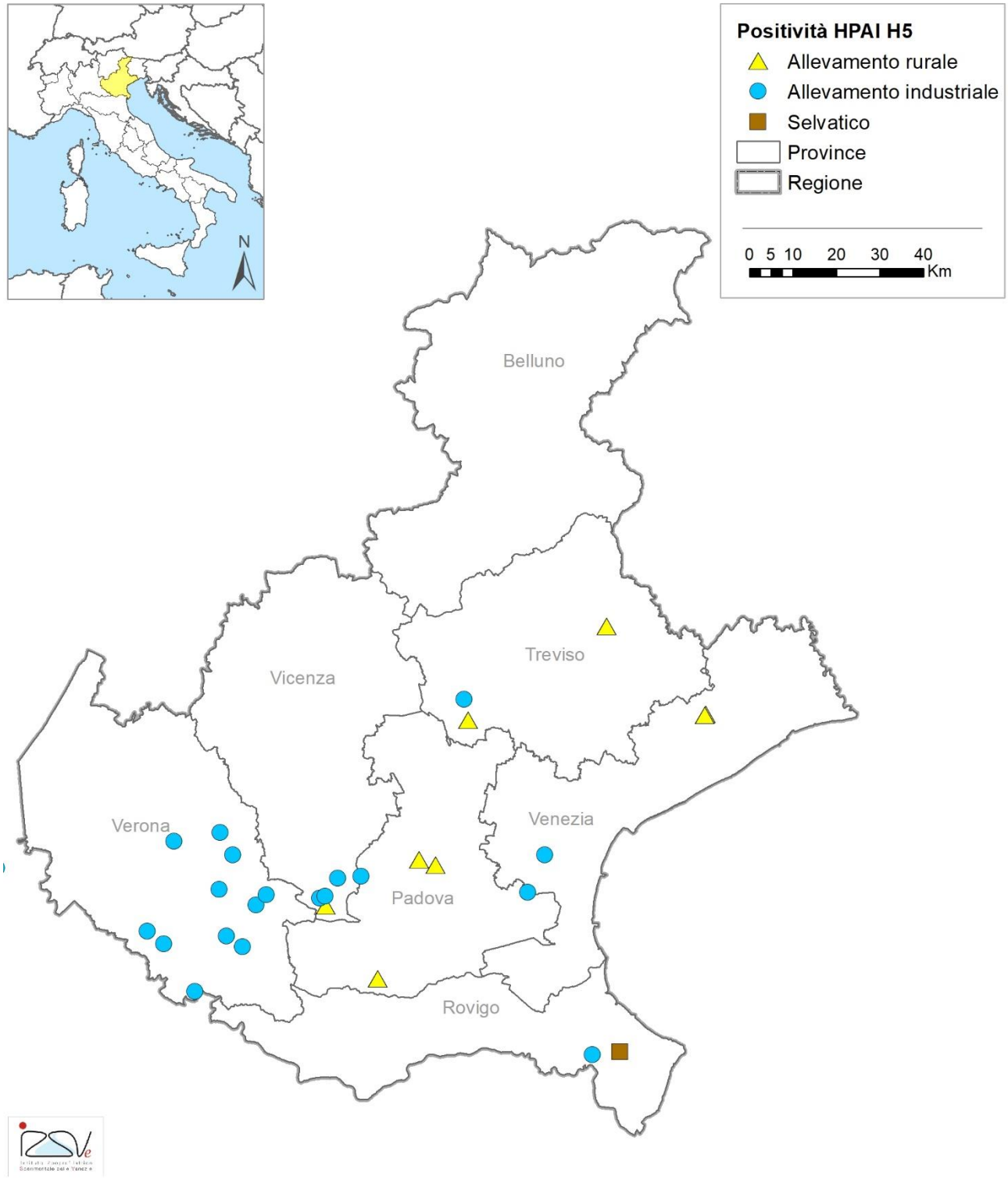

4. Regione Emilia-Romagna



5. Regione Lombardia

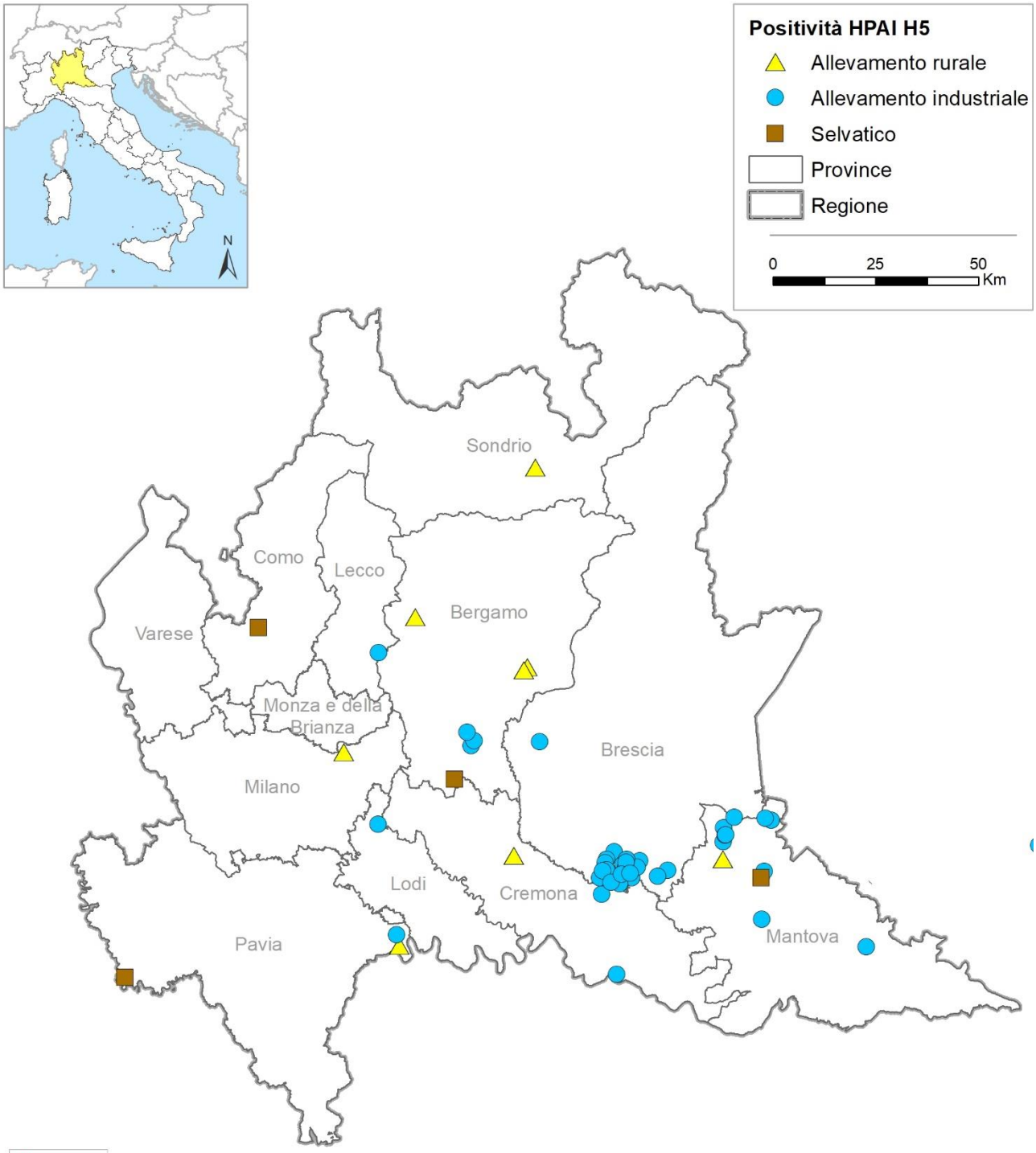

6. Regione Piemonte

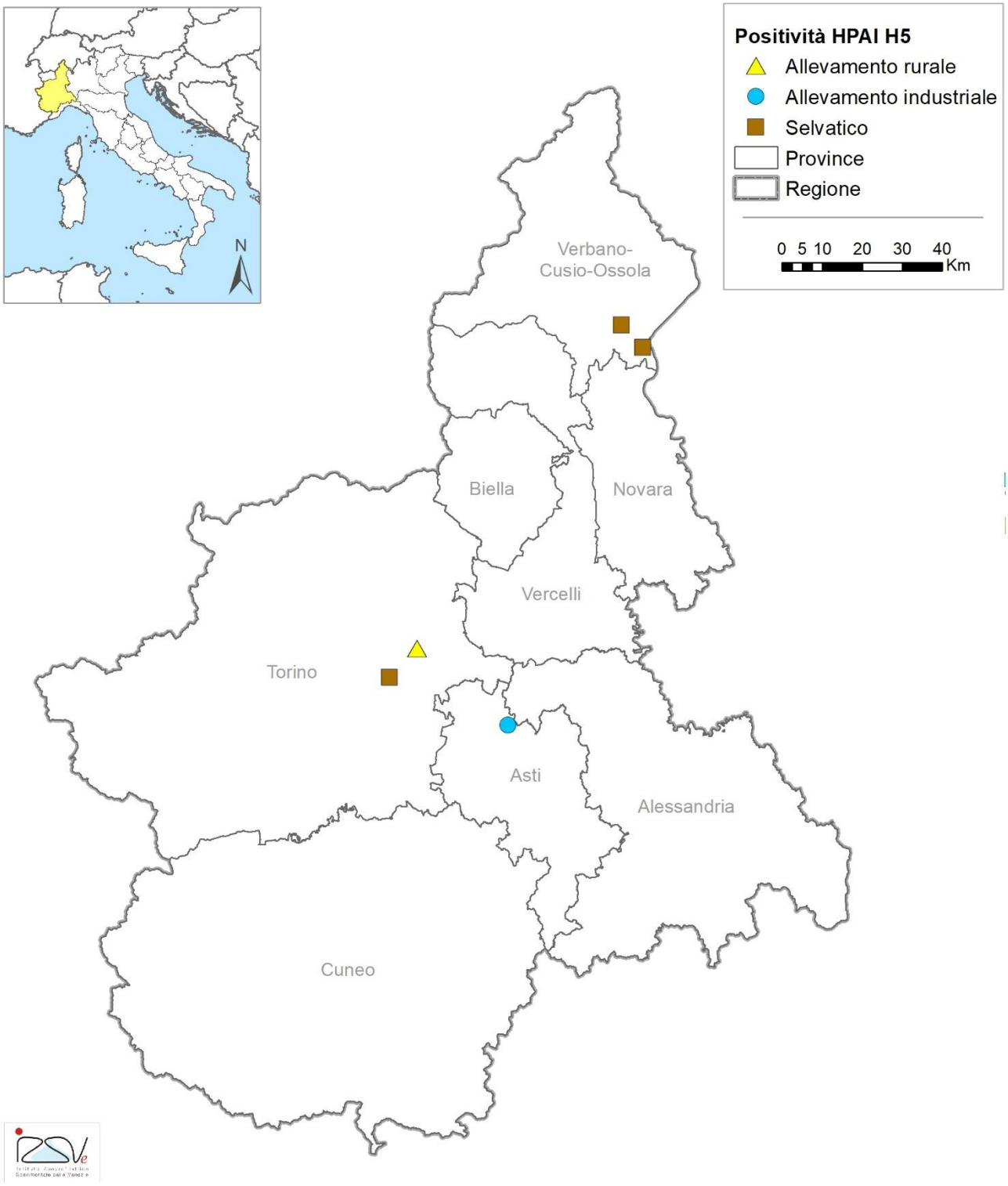

7. Regione Lazio